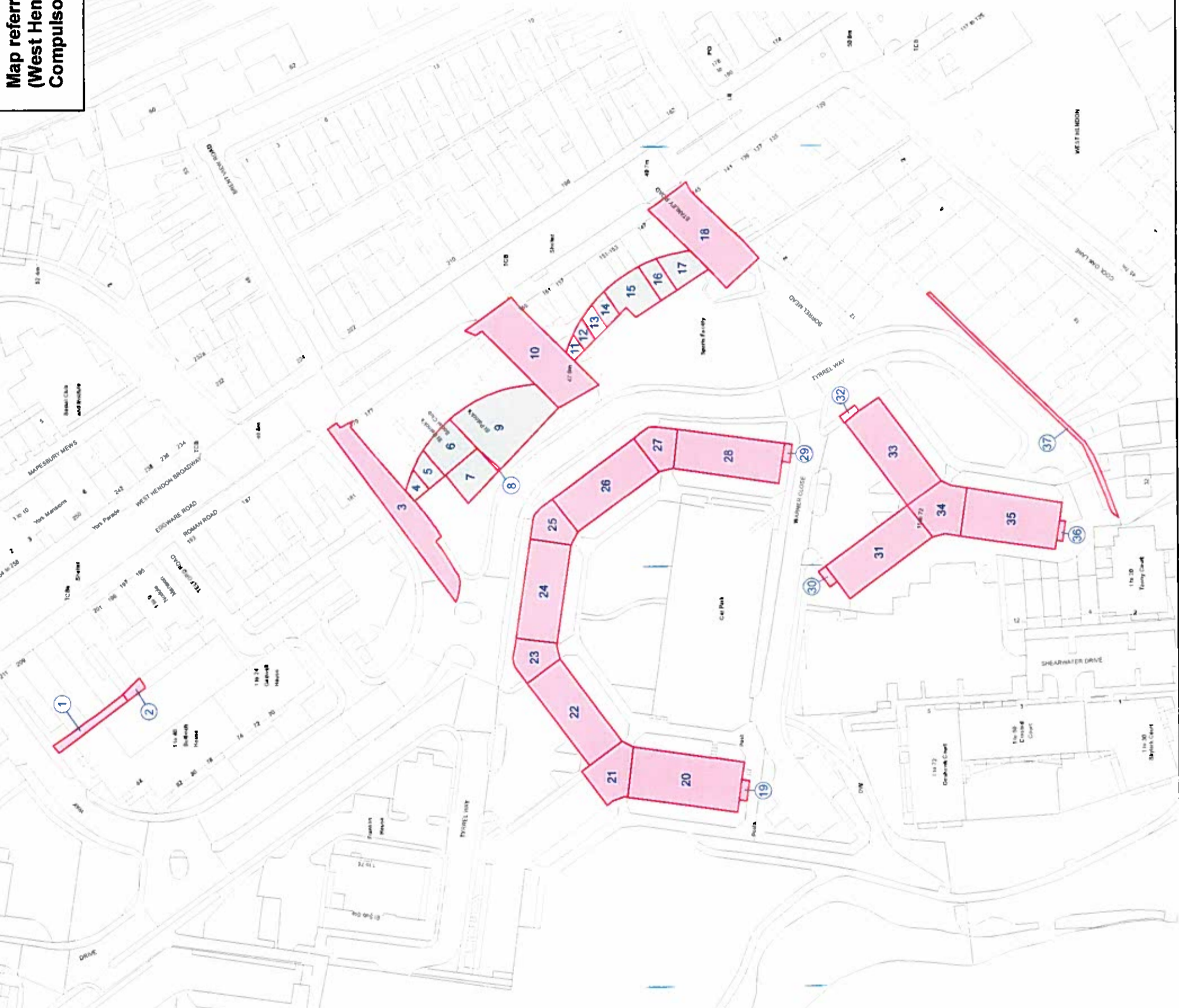






**Map referred to in The London Borough of Barnet
(West Hendon Regeneration Area)
Compulsory Purchase Order (No. 2) 2016**



Key:  Land to be Acquired  New Rights to be Acquired	
Notes: Version: 2.3 FINAL (Modified)	 Scale: 1:1,250 @ A3 
Date: 2nd September 2016 <small>This map is based upon Ordnance Survey's information with the permission of the Controller of Her Majesty's Stationery Office. Copyright, Unauthorised reproduction, in any form, and any use not intended by the Ordnance Survey is prohibited. Licence number: 010001813</small>	OS Grid Ref. TQ 220 878

No. IN REGISTER
 18/03/16



15th day of September 2016

THE COMMON SEAL OF THE MAYOR AND BURGESSES OF THE LONDON

BOROUGH OF BARNET

was herunto affixed this
 In the presence of :-

INCEIM Monitor officer
 SAND TAYLOR
 Assurance Assistant Director

[Signature]

Head of Governance
 ANOKEW CHAKRABORTY